

Subject: : Fly Fishing Events and Meet-ups

Topic: : Quill Gordon Summit (NCPA Jam) April 26th-28th - 2013

Re: Quill Gordon Summit (NCPA Jam) April 26th-28th - 2013

Author: : wsender

Date: : 2013/4/23 9:03:39

URL:

If I wasn't excited enough already, this isn't helping.


Attach file:

 **Capture.JPG** (93.90 KB)







**Coudersport Weather at a Glance**

Weather Station - Report - Buy a Station  
Slate Run, Slate Run      Elevation: 1797 ft      [Station Select](#)

---

 **Clear**     
 **40.1 °F**  
Feels Like 37 °F     
 **5.0** (mph)     
 Sunrise / Set: **6:19 AM** / **8:01 PM**     
 Moon: **Waxing Gibbous**  
More Astronomy



---

<b>Today</b>  <b>52 °F</b> <small>Partly Cloudy</small>	<b>Tonight</b>  <b>43 °F</b> <small>Partly Cloudy</small>	<b>Tomorrow</b>  <b>66   30 °F</b> <small>T-storms 80% chance of precipitation</small>	<b>Thursday</b>  <b>54   30 °F</b> <small>Chance Rain 20% chance of precipitation</small>	<b>Friday</b>  <b>55   32 °F</b> <small>Clear</small>	<b>Saturday</b>  <b>55   41 °F</b> <small>Partly Cloudy</small>
--	--	---	--	--	--

Today is forecast to be **nearly the same** temperature as yesterday.      [10-Day Forecast](#) - [Hourly Forecast](#)

---

[Current Data](#)    [Today's Almanac](#)    [Extended Forecast](#)    [Radar](#)    [Satellite](#)    [Webcams](#)

<p><b>Conditions</b></p> <p>Pressure: <b>30.26</b> in</p> <p>Visibility: <b>10.0</b> miles</p> <p>Clouds: <b>Clear -</b></p> <p>Moisture</p> <p>Humidity: <b>72%</b></p> <p>Rainfall: <b>0.00</b> in</p> <p>Snow Depth: <b>Not available.</b></p> <p><b>METAR</b></p> <p>METAR KBF D 231253Z AUTO VRB06KT 10SM CLR 05/M02 A3023 RMK AO2 SLP245 T00501022</p> <p><small>Don't speak METAR? <a href="#">Read our FAQ.</a></small></p>	<p><b>Temperature</b></p> <p>Windchill: <b>37 °F</b></p> <p>Dew Point: <b>32 °F</b></p> <p><b>Wind</b></p> <p>Speed / Dir: <b>5.0</b> mph from Variable</p> <p>Wind Gust: <b>11.0</b> mph</p> <p><b>Health</b></p> <p>UV: <b>3</b> out of 16</p> <p>Pollen: <b>11.20</b> out of 12 <small>Pollen Forecast</small></p> <p>Air Quality: <b>Not available.</b></p> <p>Flu Activity: <b>Regional</b> <small>View Flu Map</small></p>	 <p><b>Local Radar</b></p> <p><b>Regional Radar</b></p> <p> <b>WunderMap®</b></p>
---	--	---